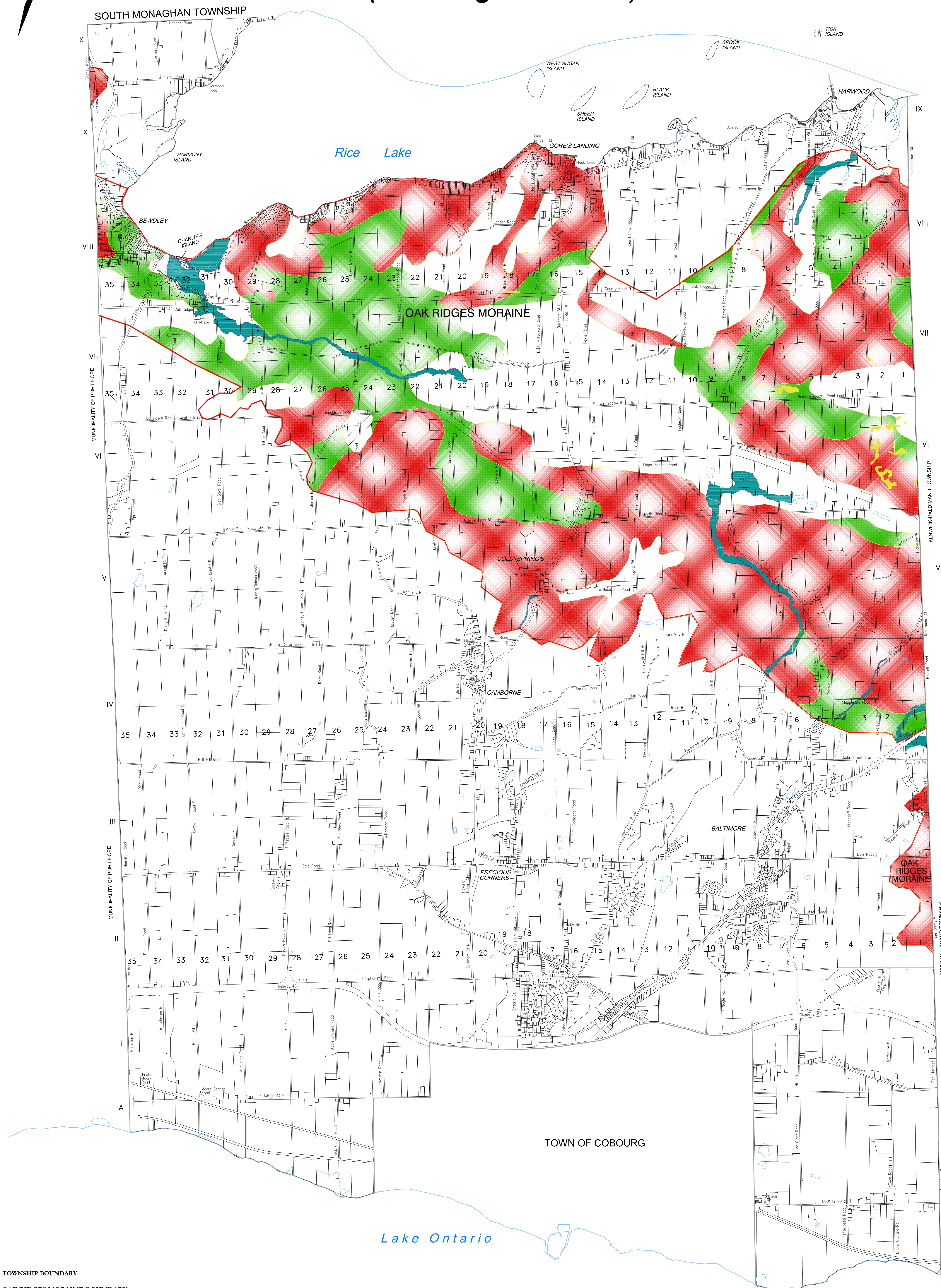
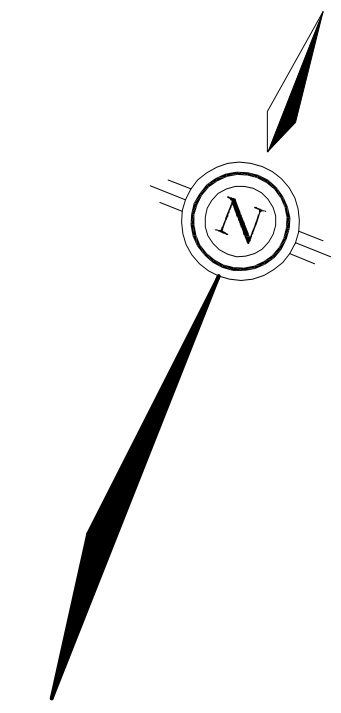


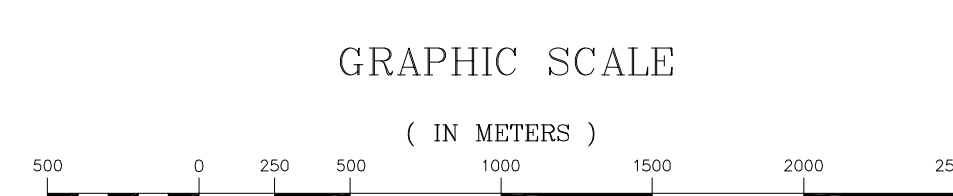
TOWNSHIP OF HAMILTON OFFICIAL PLAN

SCHEDULE 'C' - Key Natural Heritage Features (Oak Ridges Moraine)



Legend

- TOWNSHIP BOUNDARY
- OAK RIDGES MORaine BOUNDARY (AS PER OAK RIDGES MORaine CONSERVATION PLAN)
- FLOOD LINE
- FLOODPLAIN
- LANDFORM CONSERVATION AREA - CATEGORY 1
- LANDFORM CONSERVATION AREA - CATEGORY 2
- SANDBARRENS, SAVANNAHS AND TALLGRASS PRAIRIES



This map was prepared from assessment plan data supplied by the Regional Assessment Office, Kingston Ontario, as authorized by the Township of Hamilton and is not to be employed as a legal survey drawing. This drawing is intended for reference purposes only.