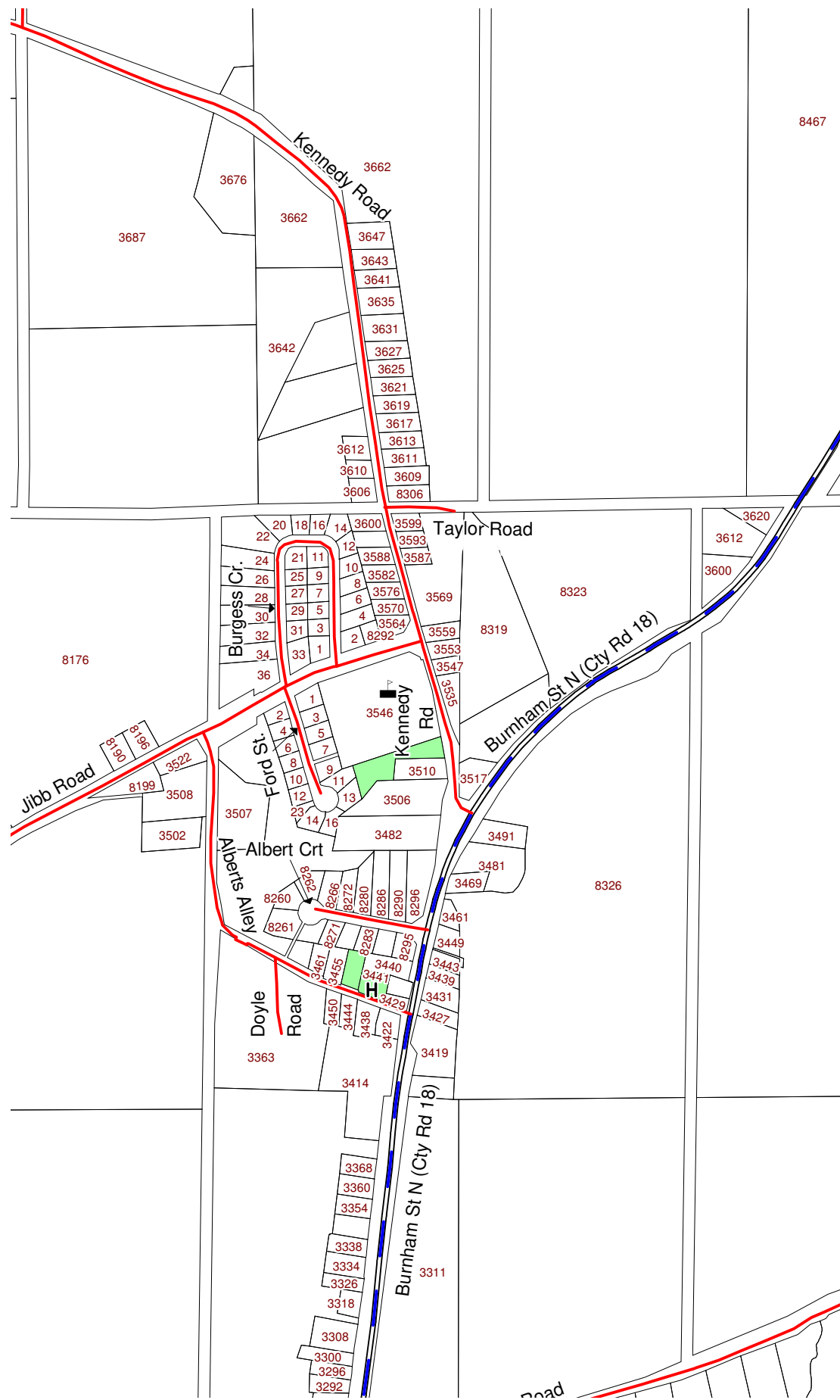
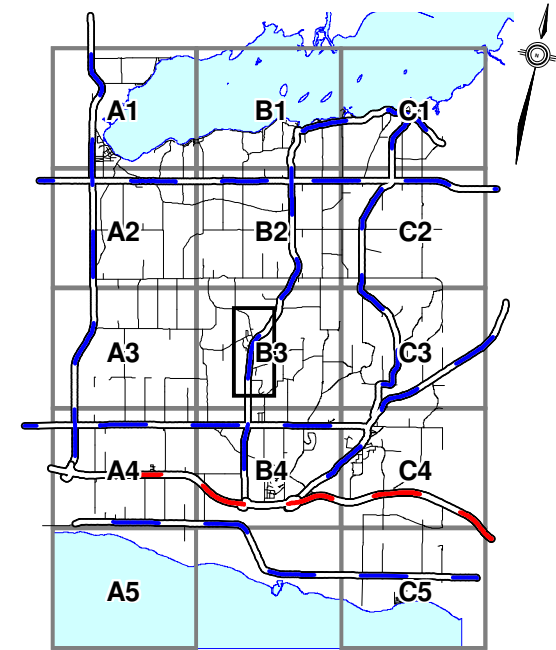
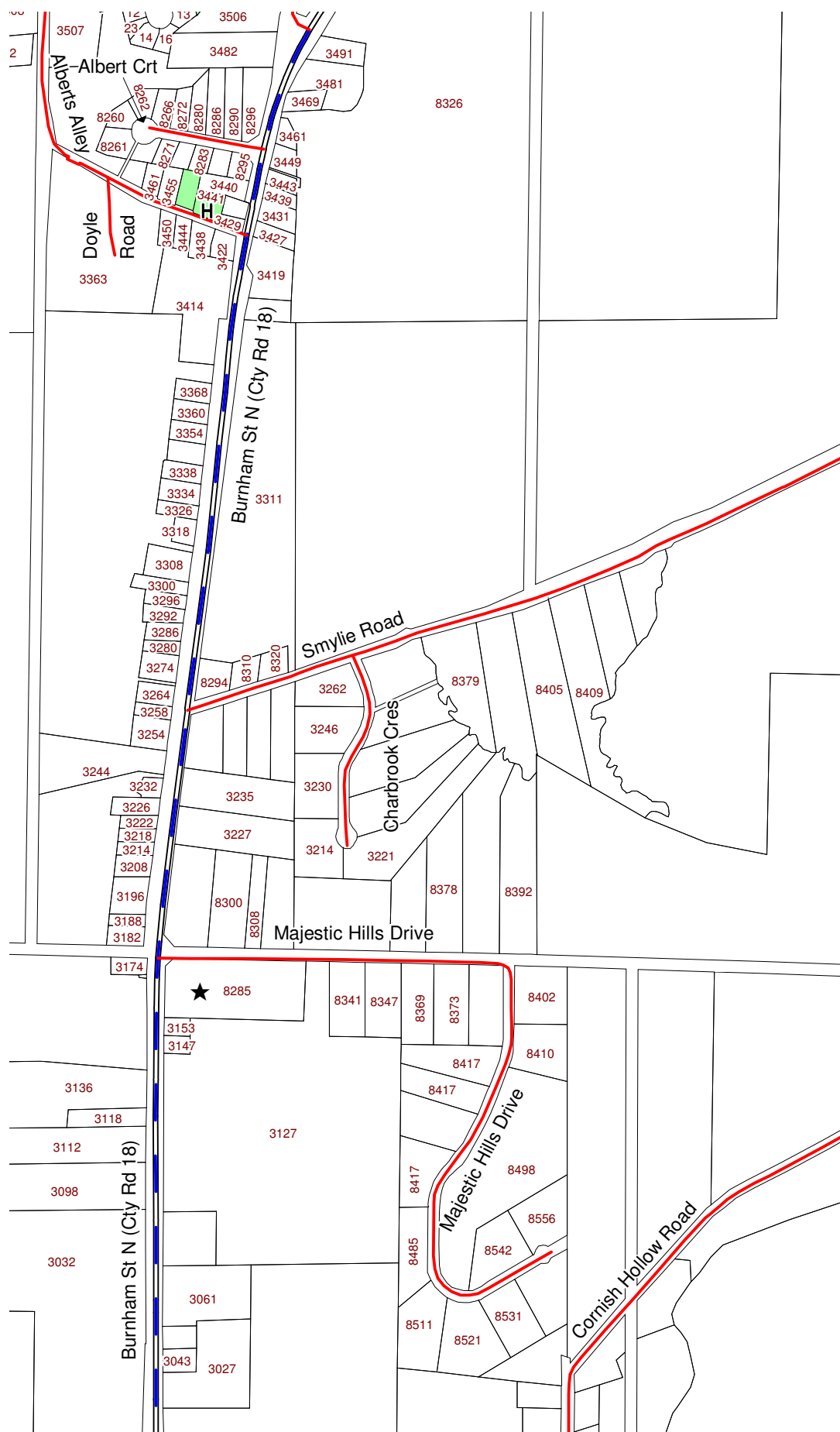


CAMBORNE NORTH AREA



CAMBORNE SOUTH AREA



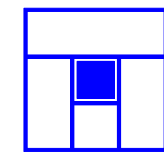
LEGEND

- Provincial Highway
 - County Road
 - Township Road
 - Township Road - Private Maintained
 - Summer Maintained
 - Private Road
 - Unopened Road Allowance
-
- Fire Hall
 - Boat Launch
 - Community Centre
 - Municipal Office
 - Heritage House / Structure
 - Park / Open Space
 - Arena
 - School
 - Cenotaph

Produced by the Township of Hamilton under license from Ontario Ministry of Natural Resources, Copyright (c) Queens Printer 2008.

In no event will the Township of Hamilton or Totten Sims Hubicki Associates (1997) Ltd. be liable for any damages whether incidental, consequential directly in conjunction with, or arising from the furnishing or use of this information.

The information contained on this map was carefully prepared and checked for accuracy and correctness. However the information is supplied without expressed or implied warranty of any kind, including any warranty of fitness for a particular purpose.



TSH
engineers
architects
planners

513 Division Street,
 Cobourg, Ontario
 K9A 5G6
 TEL: 905-372-2121
 FAX: 905-372-3621
 E-mail: cobourg@tsh.ca



THE CORPORATION
OF THE
TOWNSHIP OF
HAMILTON

DATE	GRID NUMBER
OCT-2008	CAMBORNE
SCALE	
1 : 10,000	